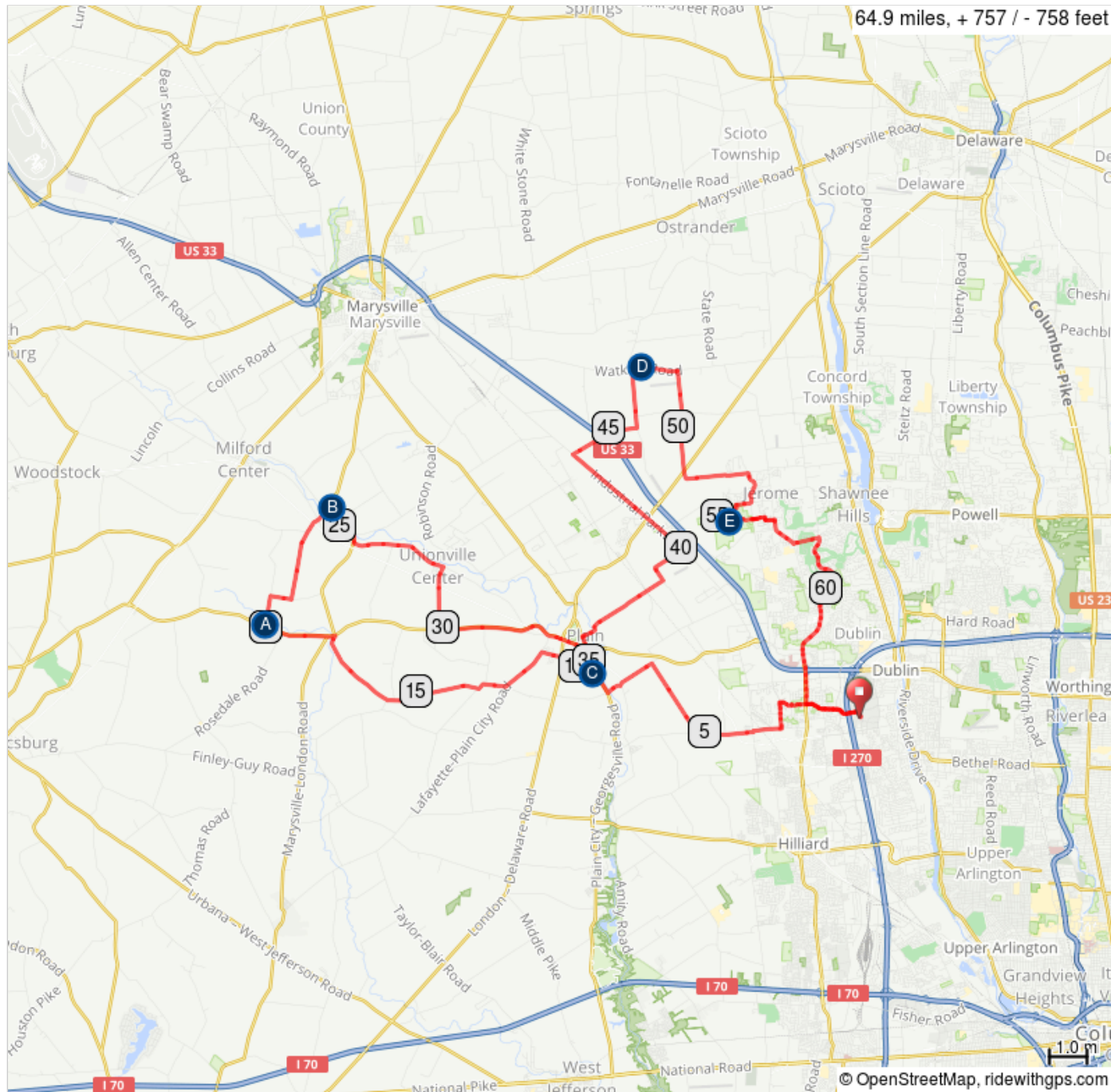


MTR2017 SUN 64



Sunday in through Muirfield Village Bike Lanes
MTR SAG Dispatch at 614-264-5599. For a medical emergency, call 911



- A. Bigelow Covered Bridge
- B. REST STOP@Fairbanks HS
- C. LUNCH@Plain City Elementary
- D. REST STOP@Township Hall Park
- E. REST STOP@ Glacier Ridge Park

Dist	Type	Note	Next
0.0		Start of route	0.1
0.1		L onto Rings Rd/Woerner Temple Rd	1.8
2.0		Enter the traffic circle	0.1
2.0		Exit the traffic circle onto Woerner Temple Rd	0.3
2.3		L onto Eiterman Rd	0.7
3.0		R onto Rings Rd	0.5
3.5		CAUTION Rail Road Tracks	0.2
3.8		L onto Cosgray Rd. Then quick R	0.0
3.8		R onto Rings Rd	1.3
5.1		Continue onto Amity Pike	0.1
5.3		R onto Iams Rd	2.2
7.5		L onto Cemetery Pike	1.0
8.5		R to stay on Cemetery Pike	0.4
8.9		R onto NE Plain City-Georgesville Rd	0.6

8.9 miles. +121/-81 feet

Dist	Type	Note	Next
9.4		REST ROOMS ONLY @Plain City Elementary IF NEEDED.	0.0
9.5		Continue onto S Chillicothe St	0.1
9.6		L onto Lantern Ln	0.4
10.0		L onto Carriage Dr	0.0
10.1		R onto Buckboard Ln	0.1
10.2		R onto Willow Creek Dr	0.3
10.5		L onto West Ave	0.3
10.8		Straight West Ave turns into Perry Pike.	0.6
11.3		L onto Lafayette-Plain City Rd	1.3
12.7		R onto Converse Huff Rd	0.8
13.4		R onto Rosedale-Plain City Rd	2.5
15.9		R onto Lombard-Chuckery Rd	2.2
18.1		Continue onto Lombard	0.2
18.2		L onto OH-161 W/OH-38 S	1.9
20.1		R onto Axe Handle Rd	0.0
20.1		PHOTO OP	0.8
















11.3 miles. +114/-49 feet

Dist	Type	Note	Next
20.9		R onto Dellinger Rd	0.5
21.5		L onto Streng Rd	2.6
24.1		R onto Orchard Rd	0.0
24.1		R onto OH-38 S	0.1
24.2		L Into school parking lot	0.1
24.3		REST STOP@Fairbanks HS	0.0
24.3		U-turn then L out of the parking lot.	0.1
24.4		L onto OH-38 S	1.2
25.6		L onto Middleburg-Plain City Rd	2.5
28.1		R onto Unionville Rd	1.7
29.8		L onto OH-161 E	4.1
33.9		R onto S Chillicothe St	0.7
34.6		R into school parking lot	0.0
34.6		LUNCH@Plain City Elementary/ L when leaving	0.0
34.7		L onto NE Plain City-Georgesville Rd	0.0














14.6 miles. +133/-198 feet

Dist	Type	Note	Next
34.7		Continue onto S Chillicothe St	1.0
35.7		R onto Noteman Rd	0.4
36.1		Noteman Rd turns slightly L and becomes Converse Rd	1.7
37.8		CAUTION Rail Road Tracks	0.5
38.4		L onto Mitchell-Dewitt Rd	1.4
39.8		L onto Columbus Marysville Rd/Industrial Pkwy/Old US Hwy 33	1.5
41.2		BUSY RD>	2.6
43.8		R onto Beecher Gamble Rd	0.9
44.8		Continue onto Derio Rd	0.9
45.7		L onto Watkins-California Rd	1.5
47.2		R onto Watkins Rd	0.3
47.5		REST STOP	0.9
48.4		R onto Bell Rd	1.1
49.5		R onto Harriott Rd	0.1
49.6		L onto Bell Rd	1.5

14.9 miles. +226/-171 feet

Dist	Type	Note	Next
51.1		BUSY RD.	0.0
51.1		Continue onto Wells Rd	1.8
52.9		At the traffic circle, 1st exit onto Hyland-Croy Rd	0.5
53.4		At the traffic circle, 2nd exit onto Hyland-Croy Rd.	0.4
53.8		At the traffic circle, 1st exit onto Brock Rd	0.4
54.2		L onto Bike Path	0.1
54.3		R and follow MTR signs	0.9
55.2		L	0.2
55.4		R	0.0
55.4		REST ROOMS AND WATER	0.3
55.6		R	0.4
56.0		Enter the traffic circle	0.0
56.1		Exit the traffic circle onto Glacier Ridge Blvd	0.3
56.4		R onto Tartan Ridge Blvd	0.1
56.4		Enter the traffic circle	0.0

6.8 miles. +97/-81 feet

Dist	Type	Note	Next
56.5		Exit the traffic circle onto Tartan Ridge Blvd	0.2
56.7		R onto Jerome Rd	0.5
57.2		Continue onto Manley Rd	0.3
57.5		At the traffic circle, 3rd exit onto Glick Rd	0.7
58.3		R onto Muirfield Dr	1.9
60.2		At the traffic circle, continue straight to stay on Muirfield Dr	1.4
61.5		Continue onto Avery Muirfield Dr	0.2
61.8		At the traffic circle, continue straight to stay on Avery-Muirfield Dr	0.7
62.5		Continue onto Avery Rd	0.4
62.9		At the traffic circle, continue straight to stay on Avery Rd	0.4
63.2		L onto Woerner Temple Rd	1.4
64.7		R onto Atrium Pkwy	0.2
64.9		End of route	0.0

8.4 miles. +84/-215 feet